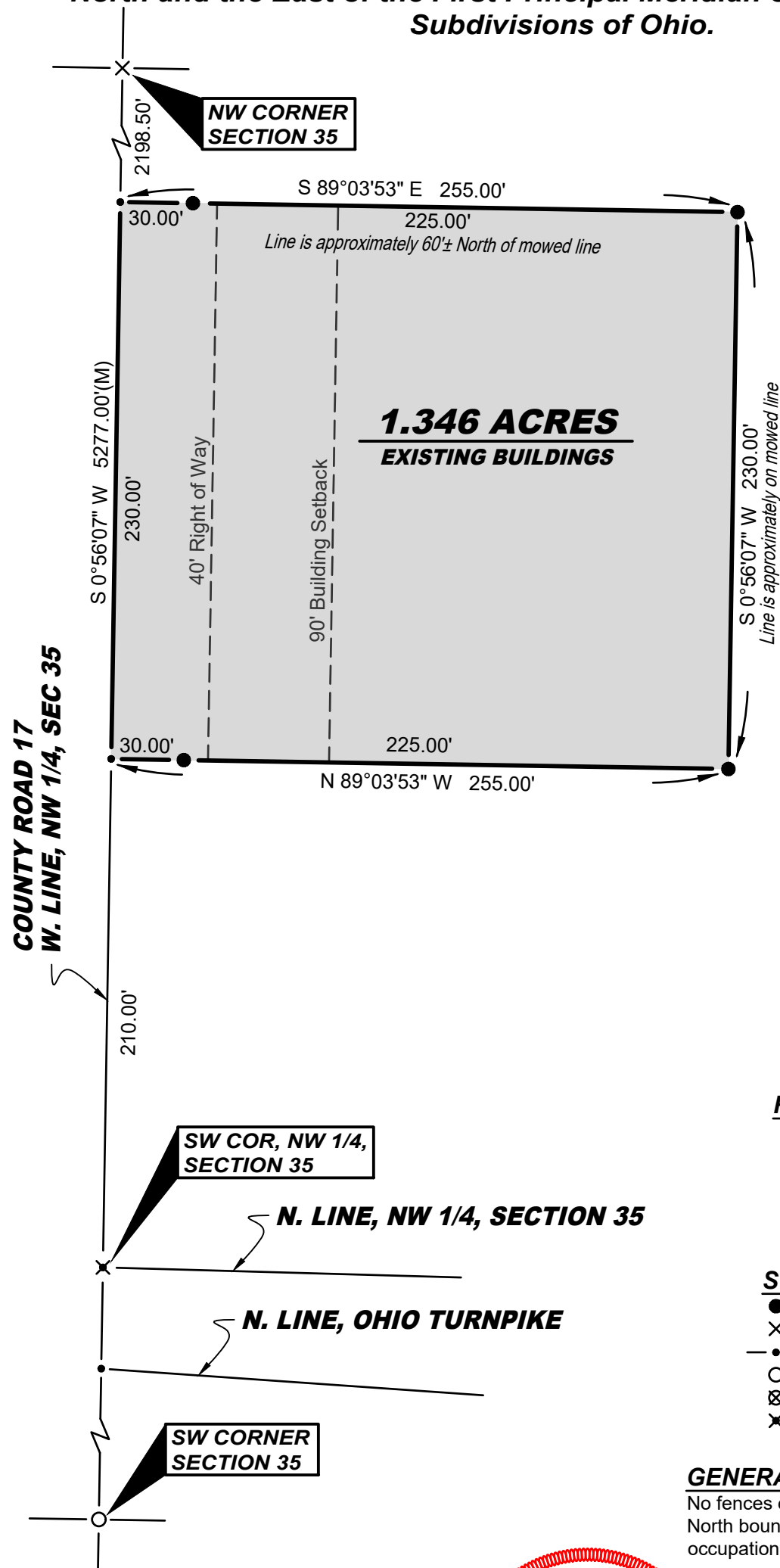


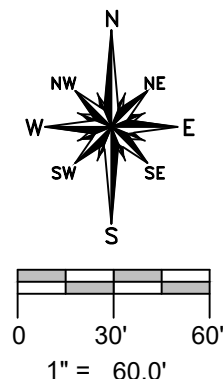
# PLAT OF SURVEY

A parcel of land situated in the Northwest Quarter of Section 35, Town 8 North, Range 3 East, Jefferson Township, Williams County, Ohio. Located within the North and the East of the First Principal Meridian of the Original Land Subdivisions of Ohio.



**SURVEYED FOR:**  
Oveta J. Hendricks  
Deed OR 245 PG 1003

**Parcel: 083-350-00-007.000**



## REFERENCE SURVEYS

Volume 18R Page 168  
Volume 25R Page 301  
Volume 27R Page 203  
Volume 27R Page 213

## SURVEY LEGEND

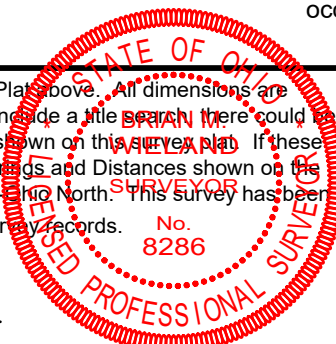
- Placed 5/8" Rebar w/ Cap
- X Found PK Nail
- Point Established this Survey
- O Found Iron Pin or Pipe
- ⊗ Found Railroad Spike
- X Placed MAG Nail

## GENERAL OCCUPATION NOTE:

No fences existed along the East, South or North boundaries of this property. All lines of occupation were either agricultural or lawn.

I hereby certify that I have surveyed the premises shown on the Plat above. All dimensions are shown in feet and decimals thereof. Since this survey does not include a title search, there could be easements or other encumbrances upon the land which are not shown on this survey plat. If these are required, please furnish the necessary information. The Bearings and Distances shown on the Plat above are based on State Plane Coordinates, SPC83, Zone 1801 North. This survey has been recorded in Volume 28R Page 556 of the Williams County Survey records.

*Brian M. Wieland*  
Brian M. Wieland - Ohio Registered Surveyor No. 8286



**DATE: 3-6-2025** **JOB: 25-038**

**WIELAND SURVEYING & ENGINEERING, LLC**  
14067 County Road 20  
West Unity, OH 43570  
419-553-0112 - Voice  
[brian@wielandsurveying.com](mailto:brian@wielandsurveying.com)